

Positionsangaben sind in Fließrichtung und bezogen auf die Flussmitte

Anfangspunkt: 597 688 / 294 363 | E 7,408014° N 47,395085° | E 7° 24' 28,85" N 47° 23' 42,31" | Brücke «Riedes Dessus»

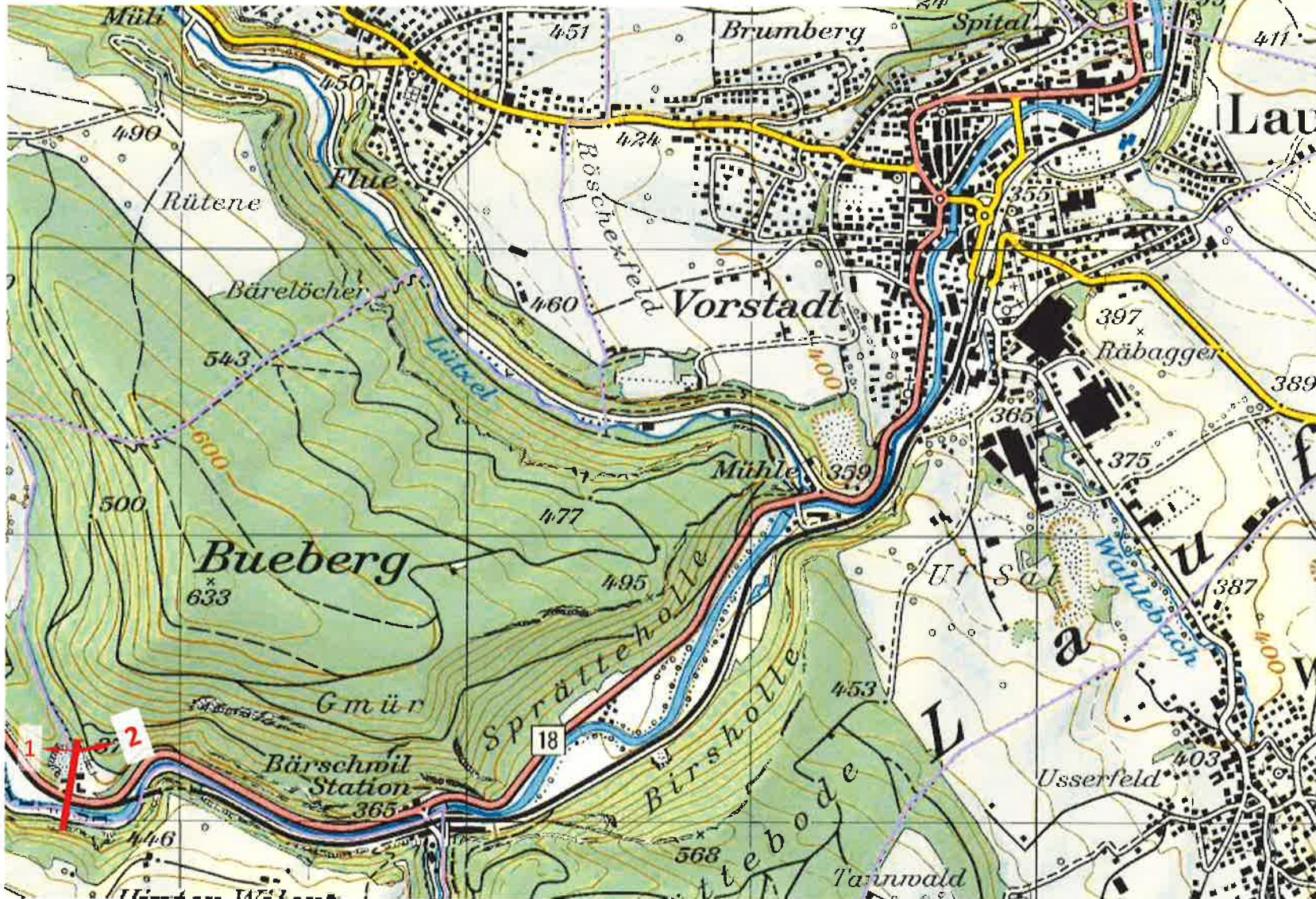
Endpunkt **1<-|**: 601 603 / 250 046 | E 7,459872° N 47,401230° | E 7° 27' 35,54" N 47° 24' 04,43"

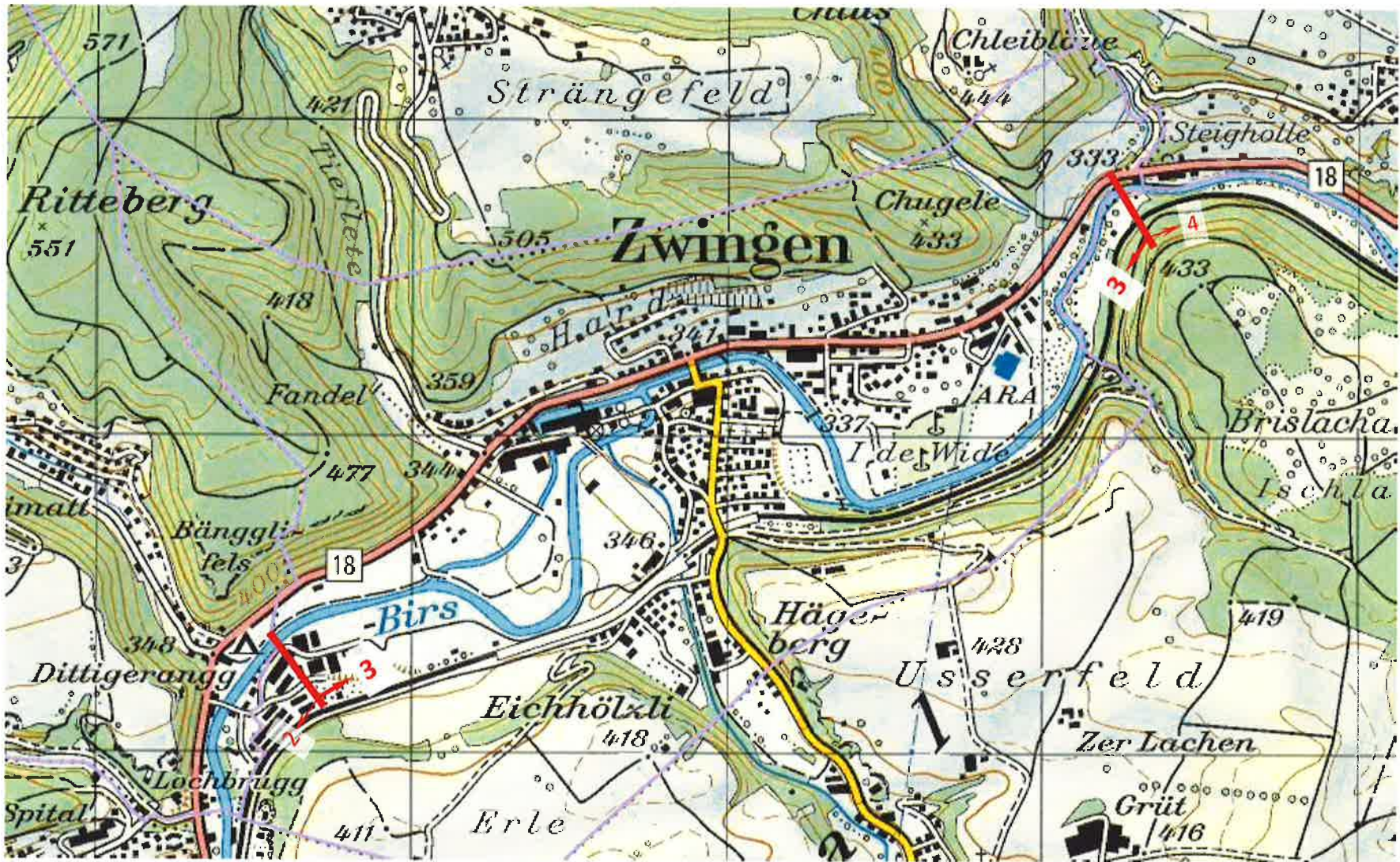
FIPAL

Birs - Abschnitt 2 , Laufen / Dittingen

Anfangspunkt: 6016 03 / 250 046 | E 7,459872° N 47,401230° | E 7° 27' 35,54" N 47° 24' 04,43"

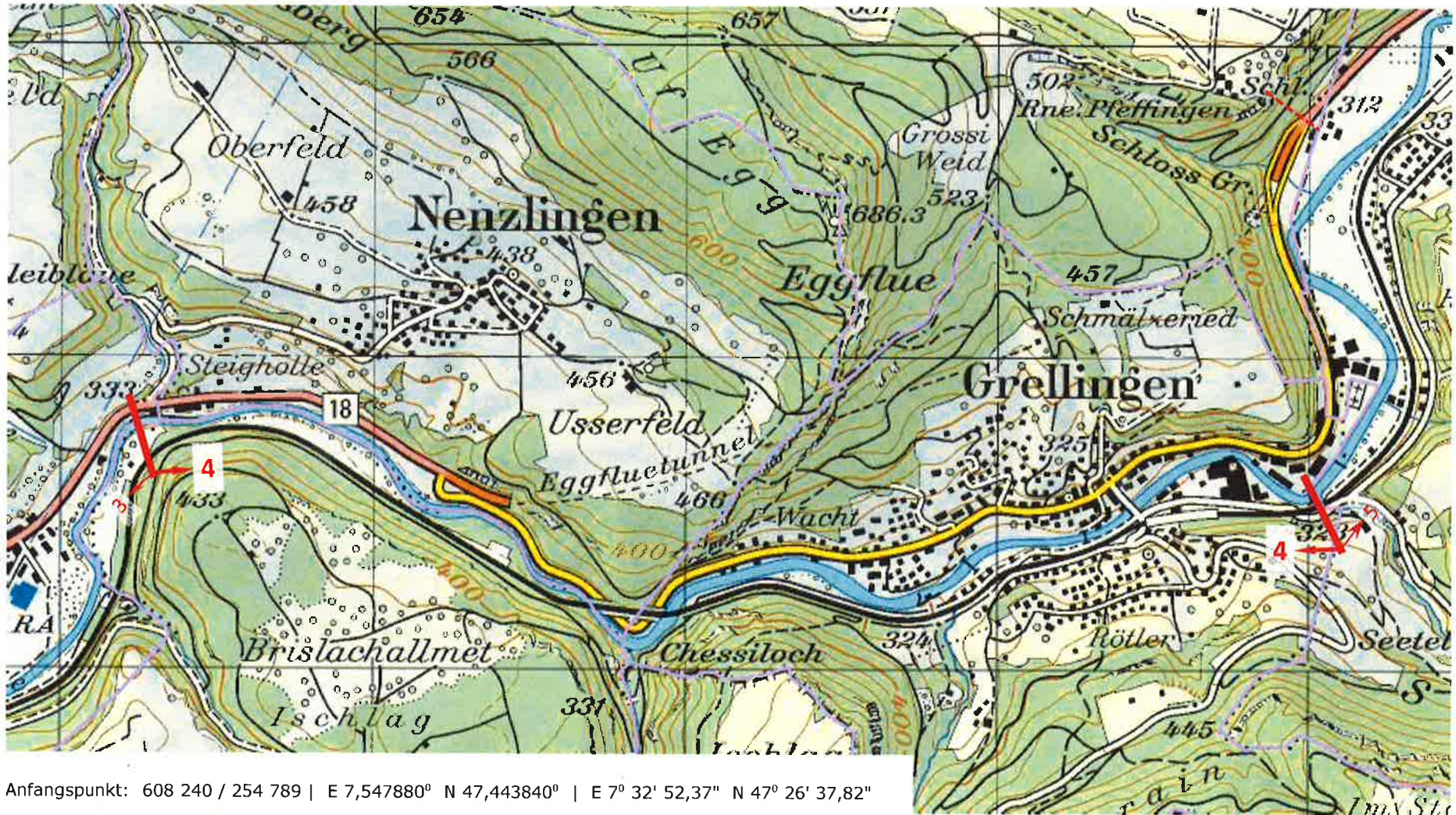
Endpunkt: 605 560 / 253 348 | E 7,512332° N 47,430908° | E 7° 30' 44,39" N 47° 25' 51,27"





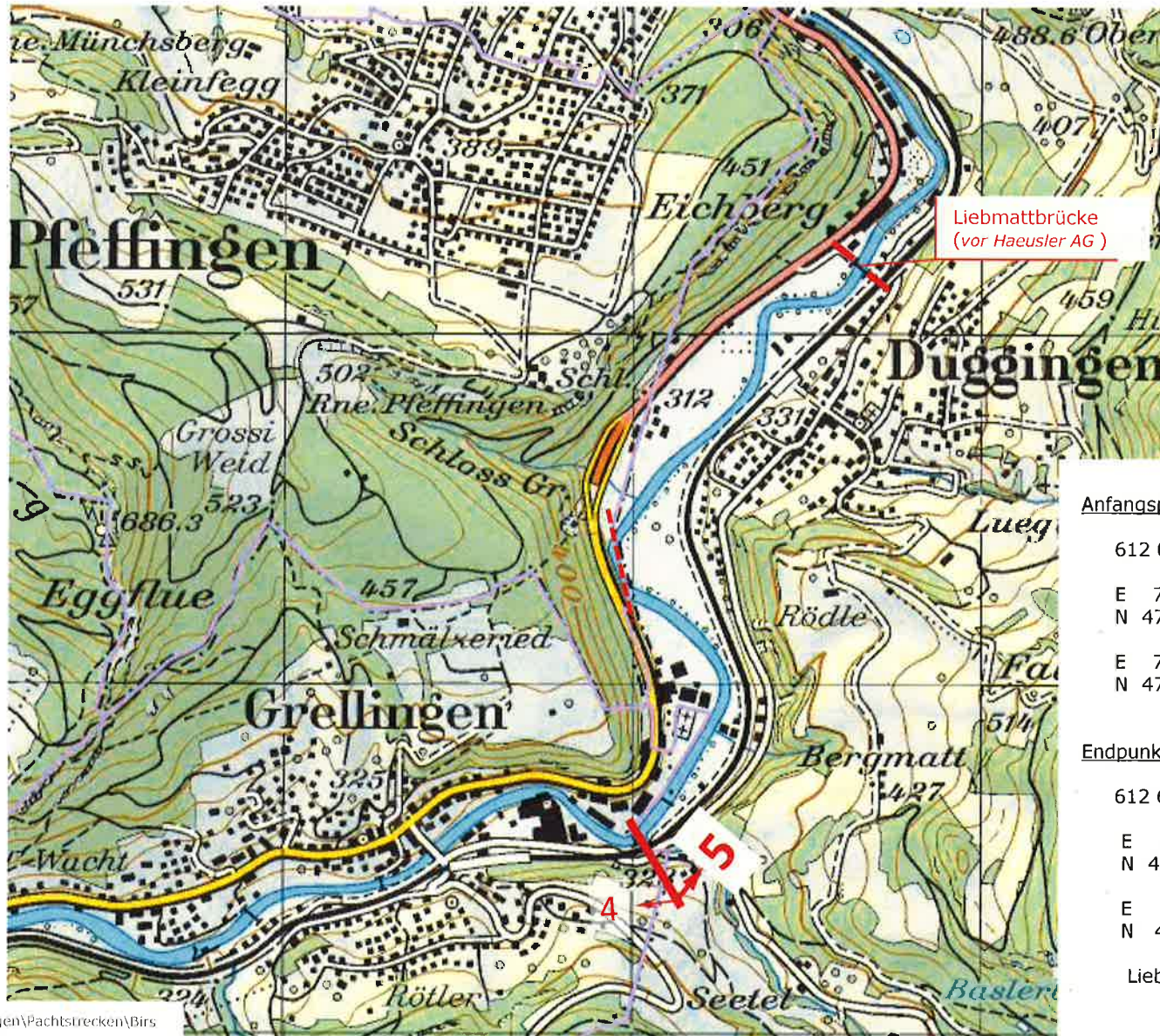
Anfangspunkt: 605 560 / 253 348 | E 7,512332° N 47,430908° | E 7° 30' 44,39" N 47° 25' 51,27"

Endpunkt: 608 240 / 254 789 | E 7,547880° N 47,443840° | E 7° 32' 52,37" N 47° 26' 37,82"



Anfangspunkt: 608 240 / 254 789 | E 7,547880° N 47,443840° | E 7° 32' 52,37" N 47° 26' 37,82"

Endpunkt: 612 008 / 254 567 | E 7,597828° N 47,44158° | E 7° 35' 52,18" N 47° 26' 30 43"



Liebmattbrücke
(vor Haeusler AG)

Anfangspunkt | -> 5 :

612 008 / 254 567

E 7,597828°
N 47,441758°

E 7° 35' 52,18"
N 47° 26' 30,43"

Endpunkt:

612 654 / 256 201

E 7,606439°
N 47,456470°

E 7° 36' 23,18"
N 47° 27' 23,29"

Liebmattbrücke